

# Nationalism in India

## (History)

### Map Items

#### Congress sessions:

- 1920 Calcutta
- 1920 Nagpur.
- 1927 Madras session

#### II. Satyagraha movements:

- Kheda
- Champaran.
- Ahmedabad mill workers

#### III. Jallianwala Bagh

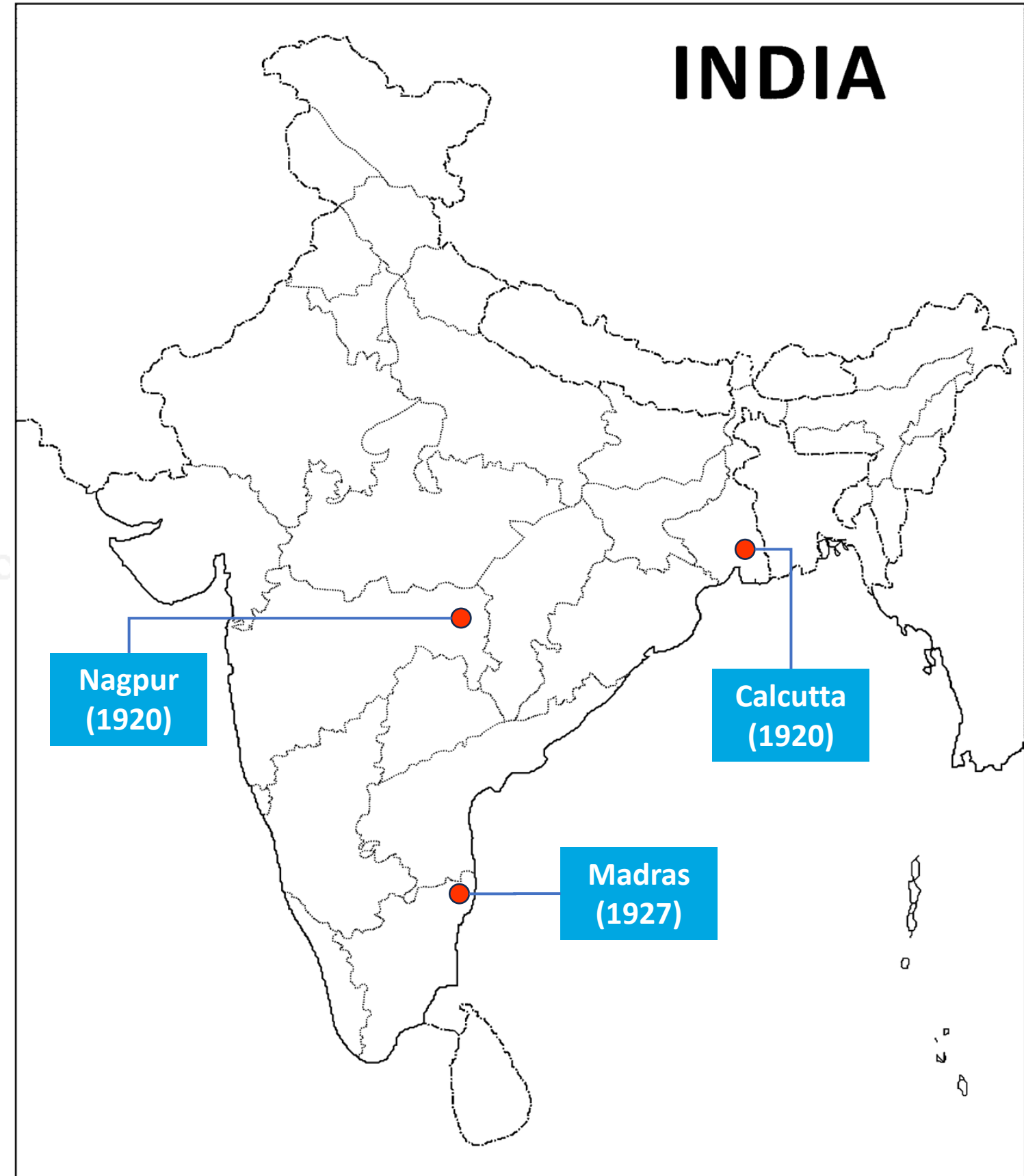
#### IV. Dandi March

# Nationalism in India

(Locating & Labelling /Identification)

## I. Congress sessions:

- 1920 Calcutta
- 1920 Nagpur
- 1927 Madras session



# Nationalism in India

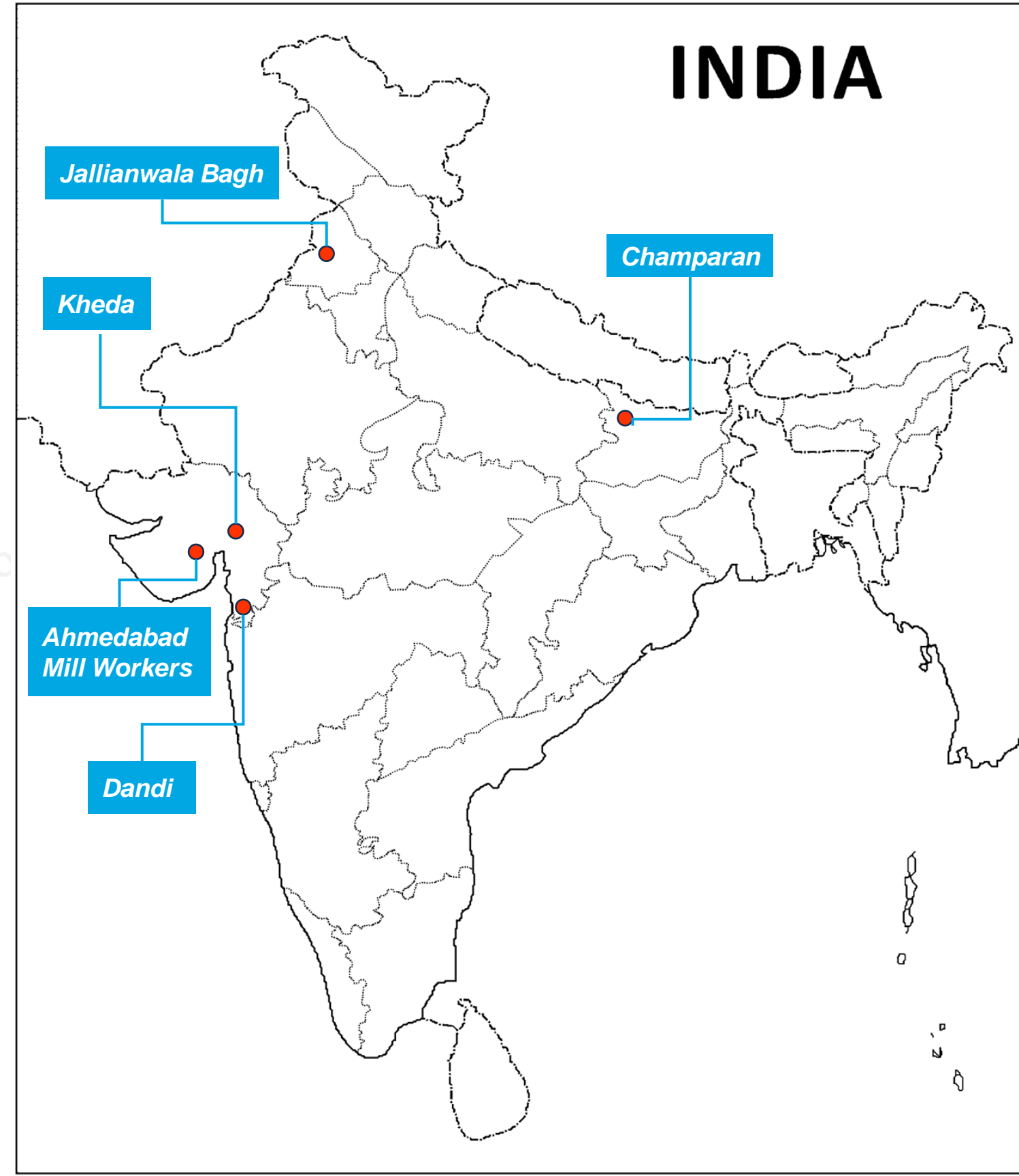
(Locating & Labelling /Identification)

## II. Satyagraha movements:

- Kheda
- Champaran.
- Ahmedabad mill workers

## III. Jallianwala Bagh

## IV. Dandi March



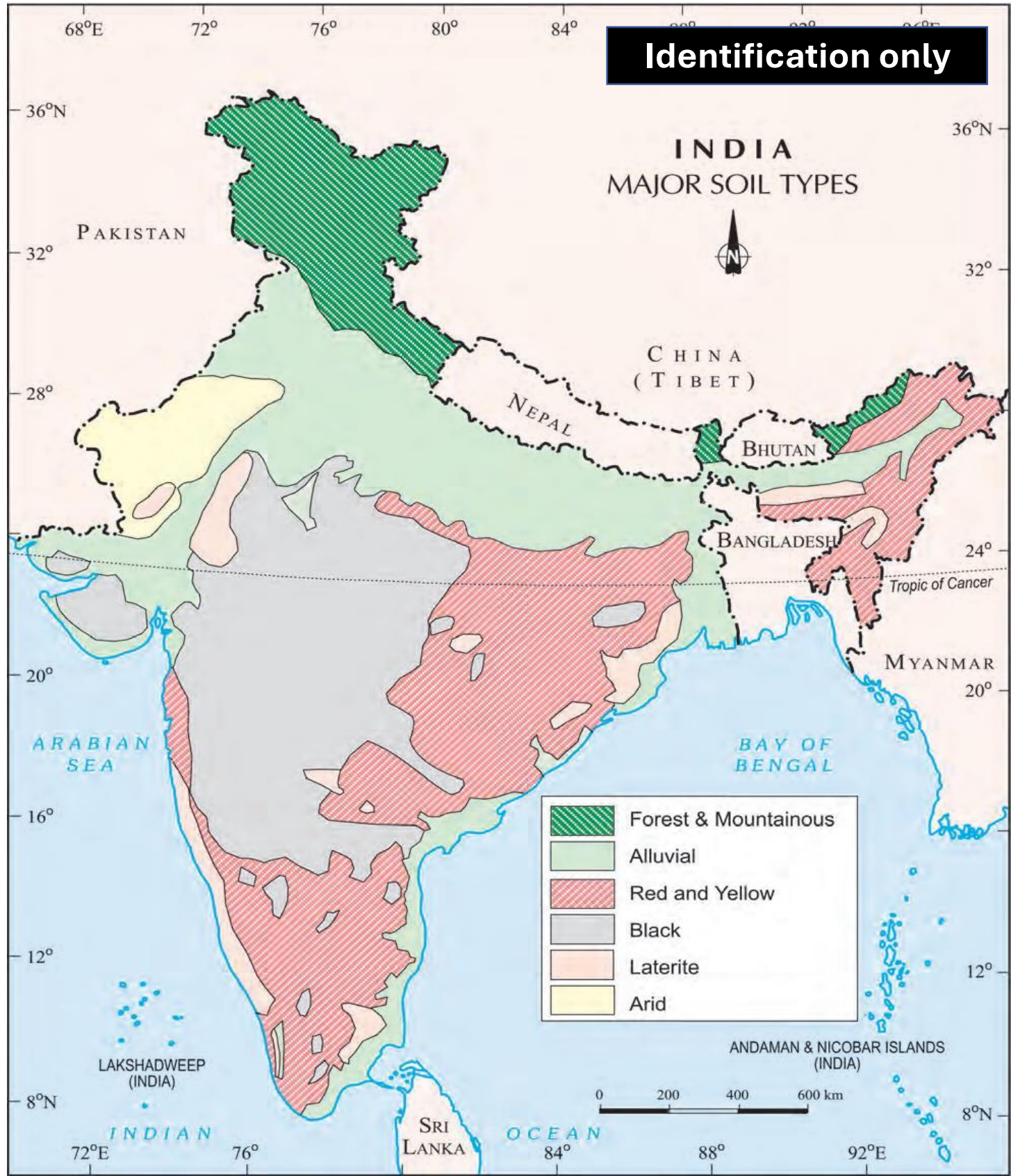
# Resources and Development

## (Geography)

**Map Items**

**Major Soil Types**

**Identification only**



# Water Resources

## (Geography)

### Dams

#### Map Items

Salal

Bhakra Nangal

Tehri

Rana Pratap Sagar

Sardar Sarovar

Hirakud

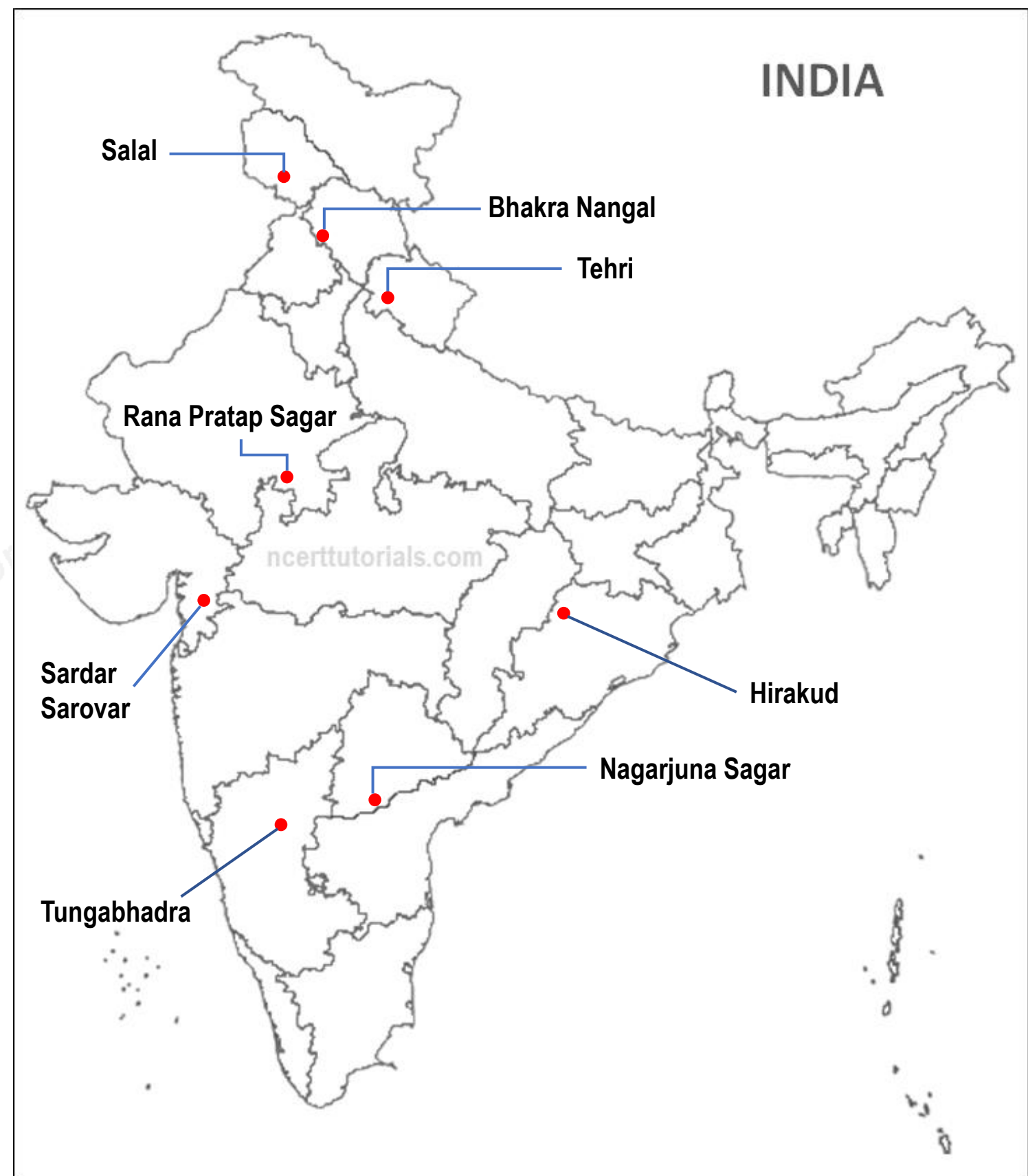
Nagarjuna Sagar

Tungabhadra Sagar

# Dams

## Locating & labelling

- **Salal** (Chenab - Jammu & Kashmir)
- **Bhakra Nangal** (Sutlej - Himachal Pradesh)
- **Tehri** (Bhagirathi – Uttarakhand)
- **Rana Pratap Sagar** (Chambal – Rajasthan)
- **Sardar Sarovar** (Narmada – Gujrat)
- **Hirakud** (Mahanadi – Orissa)
- **Nagarjuna Sagar** (Krishna – Telangana)
- **Tungabhadra** (Tungabhadra – Karnataka)



# Agriculture

## (Geography)

### Map Items

- a. Major areas of Rice and Wheat
- b. Largest/Major producer states of Sugarcane, Tea, Coffee, Rubber, Cotton and Jute





# Largest/Major Producer States

(Identification only)

- **Sugarcane:** Uttar Pradesh, Maharashtra
- **Tea:** Assam, W. Bengal
- **Coffee:** Karnataka, Kerala
- **Rubber:** Kerala, Tamil Nadu
- **Cotton:** Maharashtra, Gujrat
- **Jute:** W. Bengal, Bihar, Assam



# Minerals and Energy Resources

## (Geography)

### Map Items

#### **Minerals** (identification only)

- Iron Ore Mines
- Coal Mines
- Oil Fields

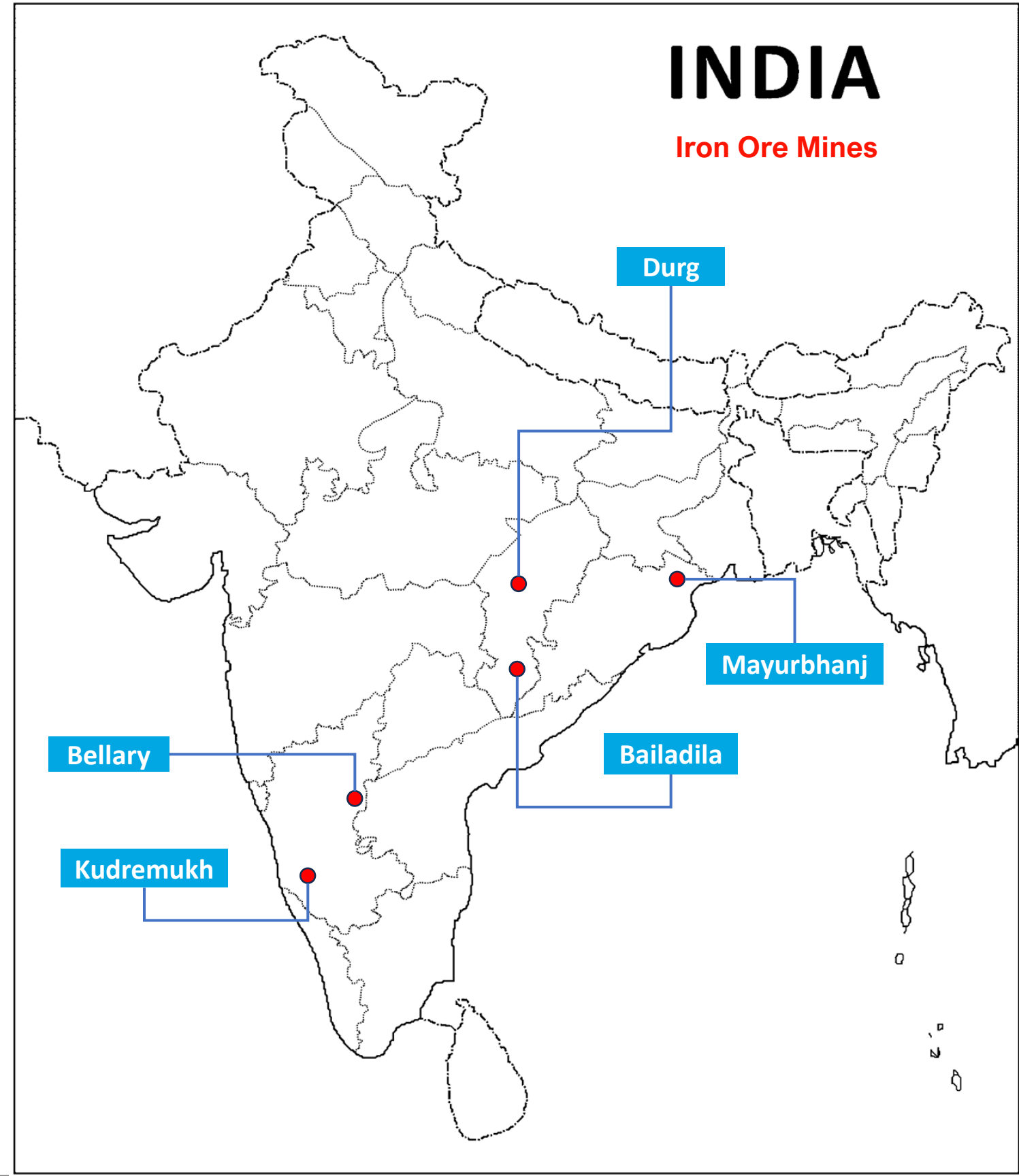
#### **Power plants** (Locating and labelling)

- Thermal
- Nuclear

# Iron Ore Mines

*(Identification only)*

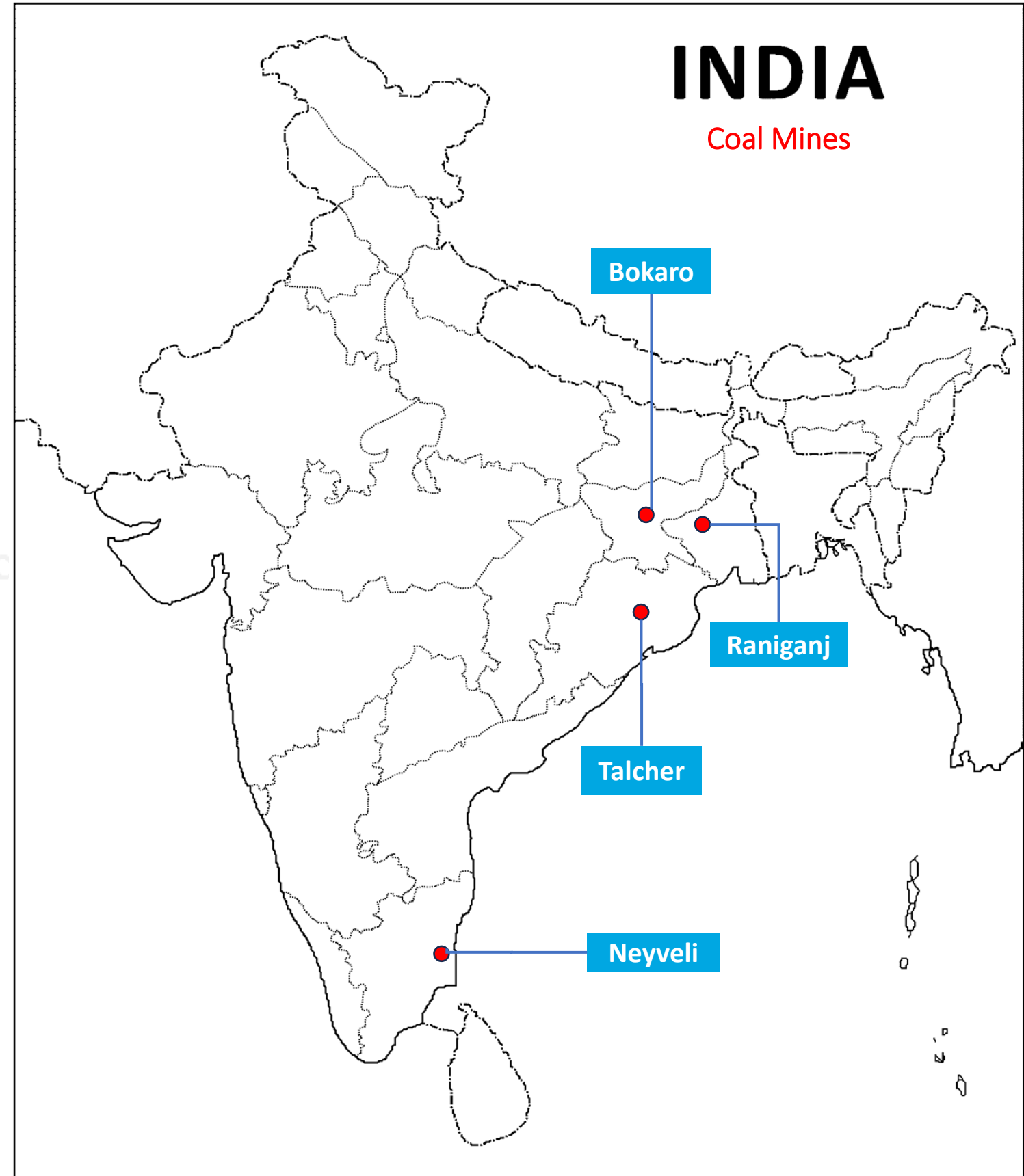
- **Mayurbhanj** (Odisha)
- **Durg** (Chhattisgarh)
- **Bailadila** (Chhattisgarh)
- **Bellary** (Karnataka)
- **Kudremukh** (Karnataka)



# Coal Mines

(Identification only)

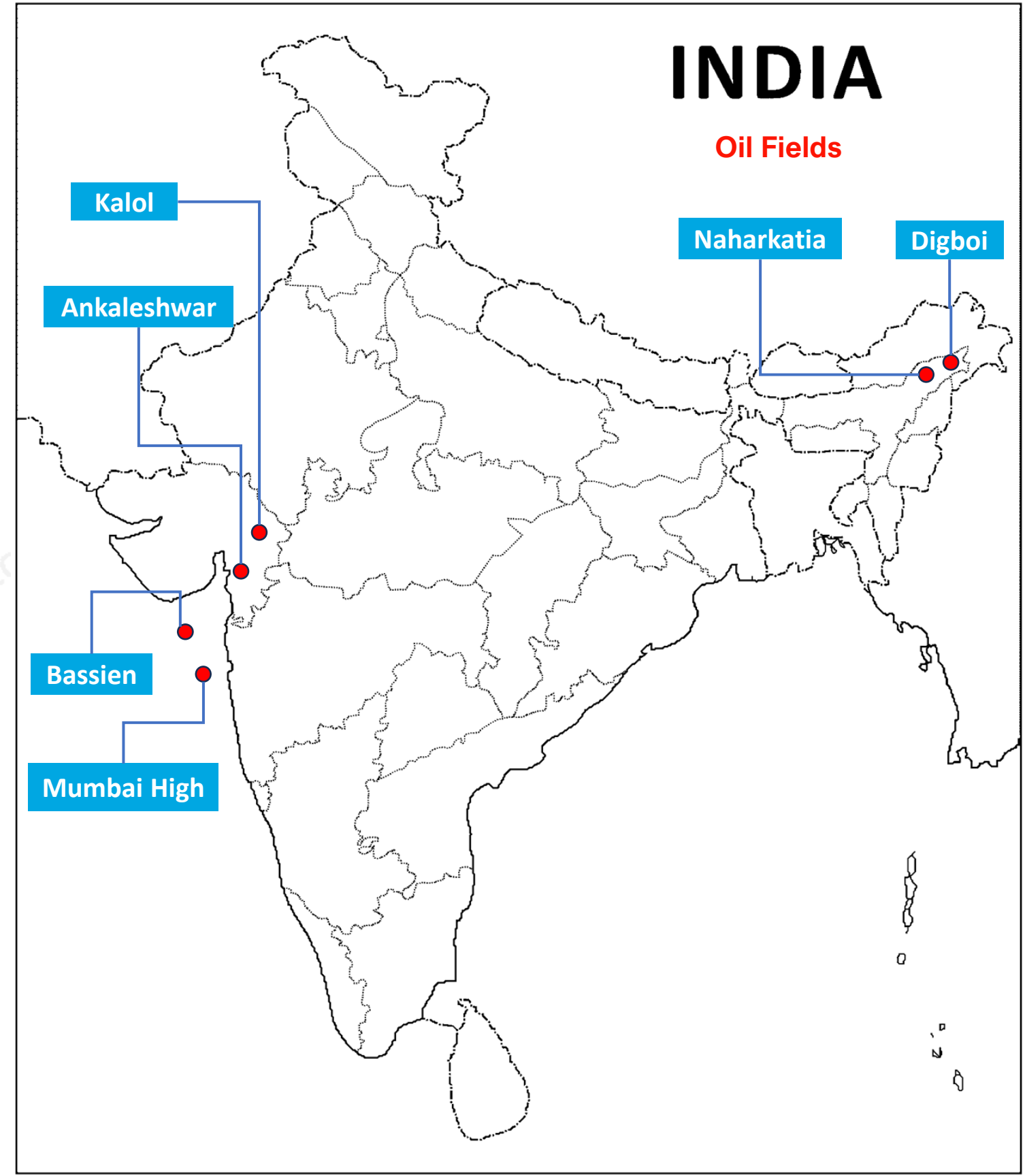
- **Bokaro** (Jharkhand)
- **Raniganj** (W. Bengal)
- **Talcher** (Odisha)
- **Neyveli** (Tamil Nadu)



# Oil Fields

(Identification only)

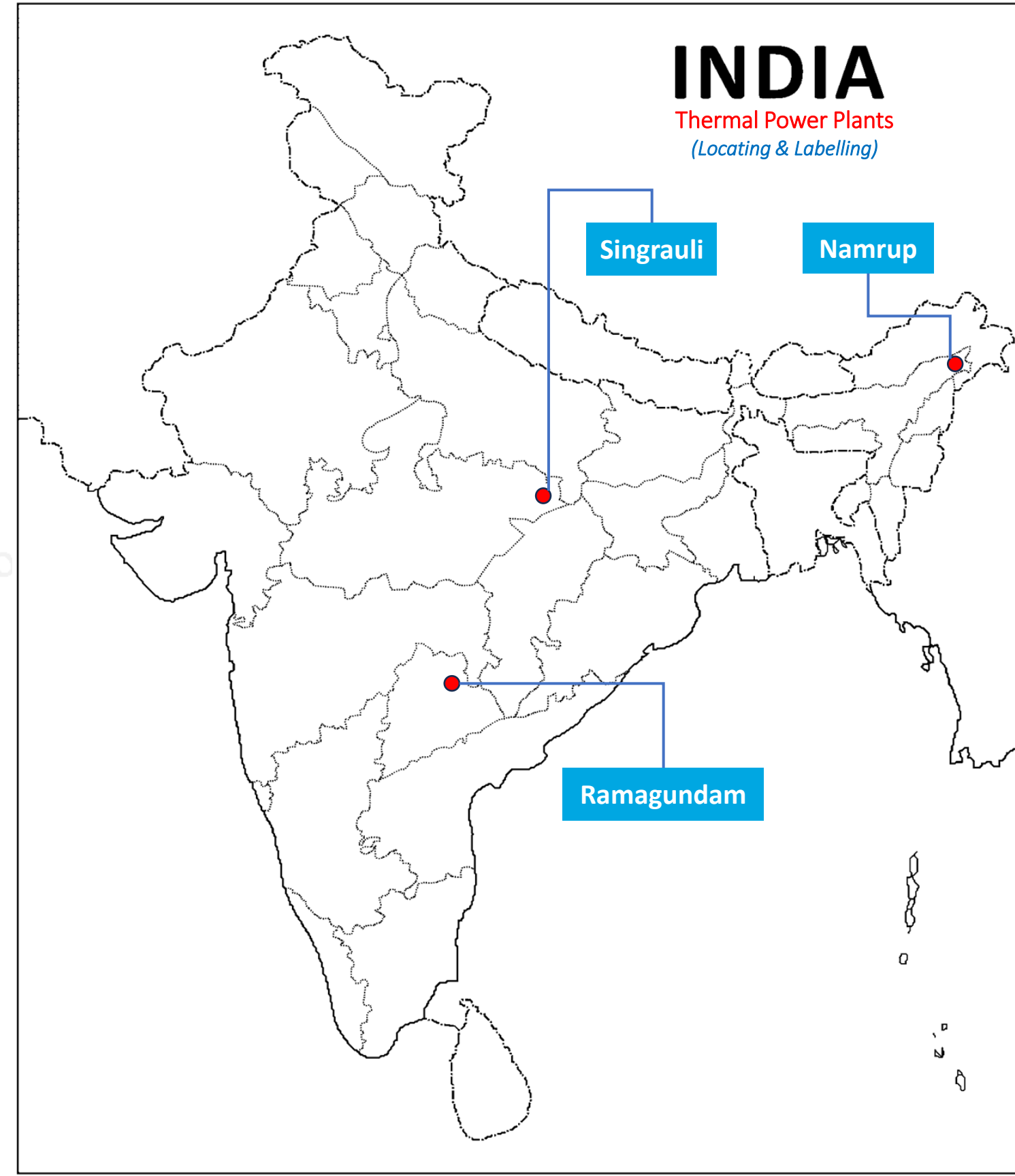
- **Digboi** (Assam)
- **Naharkatia** (Assam)
- **Mumbai High** (Maharashtra)
- **Bassien** (Maharashtra)
- **Kalol** (Gujrat)
- **Ankleshwar** (Gujrat)



# Thermal Power Plants

(Locating and labelling)

- **Singrauli** (Madhya Pradesh)
- **Ramagundam** (Telangana)
- **Namrup** (Assam)



# Nuclear Power Plants

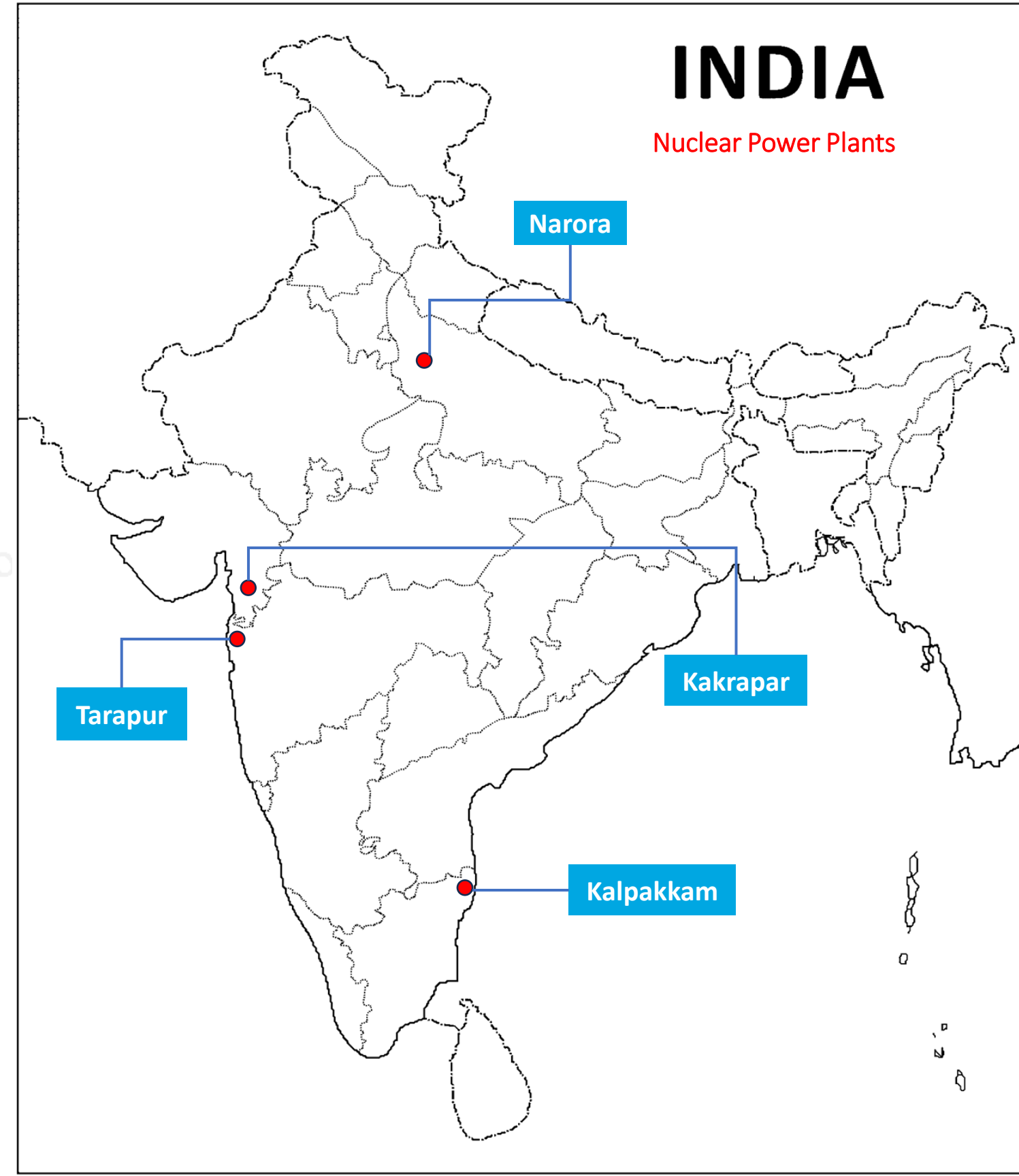
(Locating and labelling)

**Narora** (Uttar Pradesh)

**Kakrapar** (Gujrat)

**Tarapur** (Maharashtra)

**Kalpakkam** (Tamil Nadu)





# Manufacturing industries

## (Geography)

### Map Items

**Cotton Textile Industries:** a. Mumbai b. Indore c. Surat d. Kanpur e. Coimbatore

**Iron and Steel Plants:** a. Durgapur b. Bokaro c. Jamshedpur d. Bhilai e. Vijayanagar f. Salem

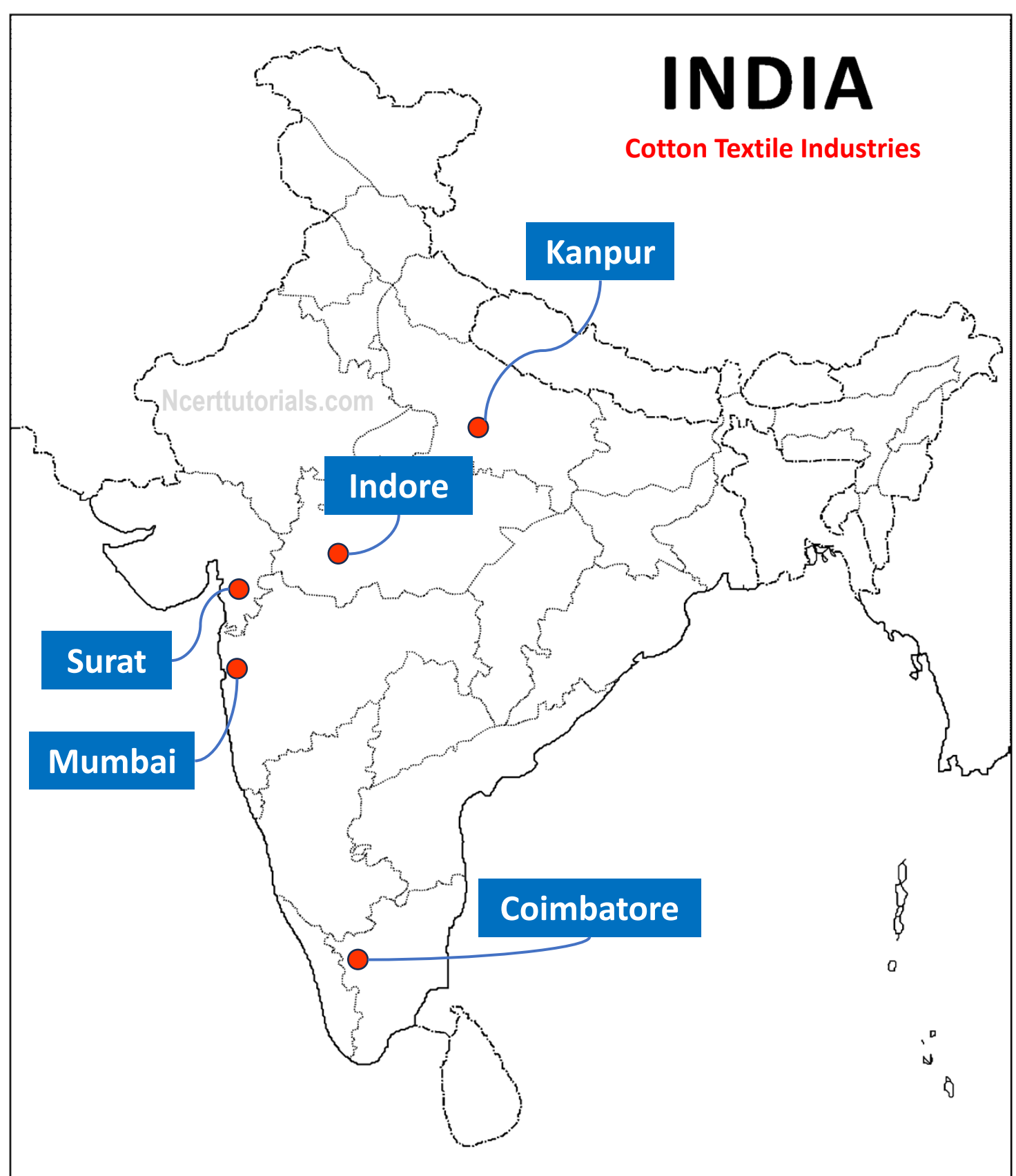
**Software Technology Parks:** a. Noida b. Gandhinagar c. Mumbai d. Pune e. Hyderabad, f.

Bengaluru g. Chennai. h. Thiruvananthapuram

# Cotton Textile Industries

(Locating & Labelling/Identification)

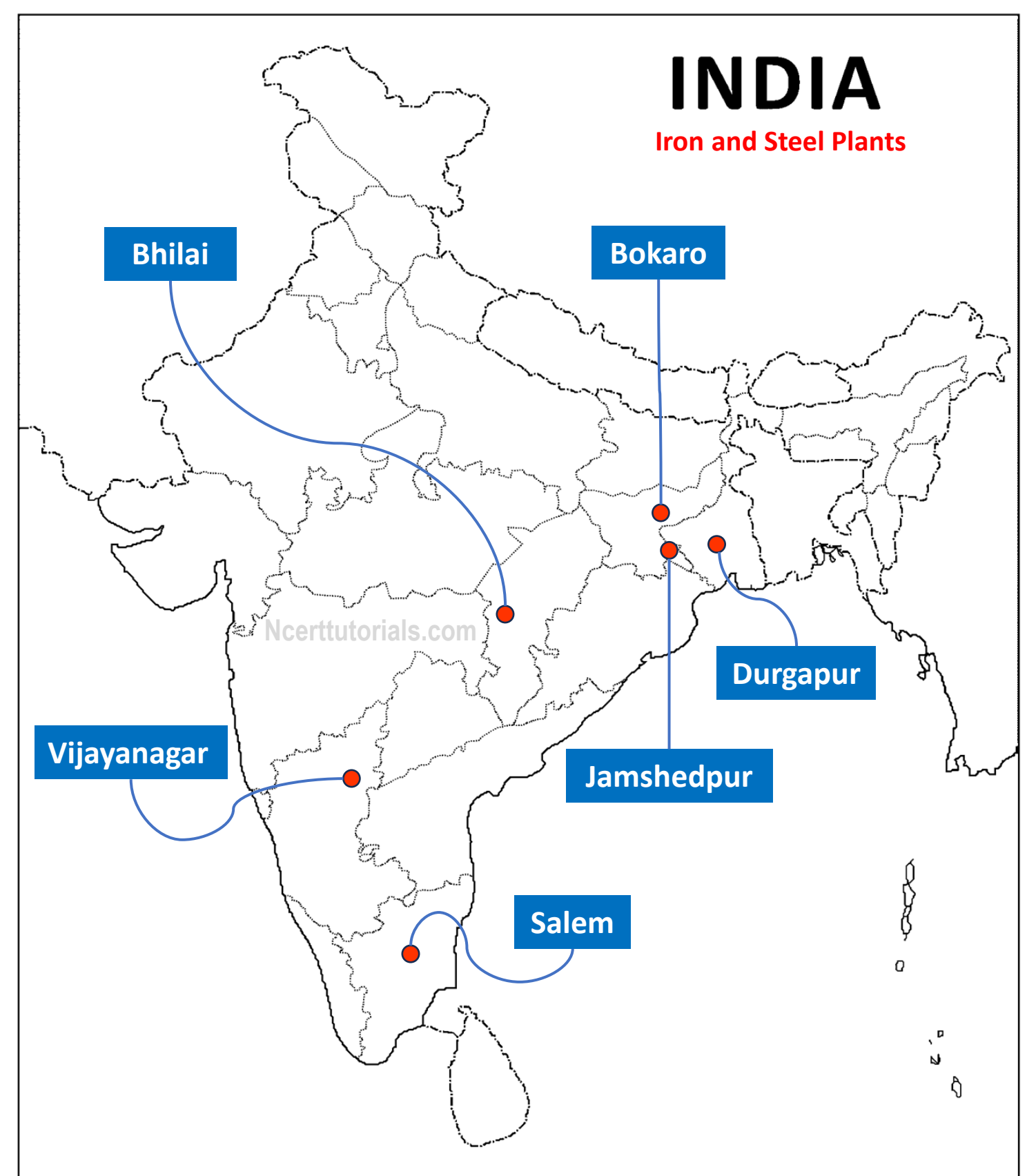
- **Mumbai – Maharashtra**
- **Indore – Madhya Pradesh**
- **Surat – Gujrat**
- **Kanpur – Uttar Pradesh**
- **Coimbatore – Tamil Nadu**



# Iron & Steel Plants

(Locating & Labelling/Identification)

- **Durgapur** – **W. Bengal**
- **Bokaro** – **Jharkhand**
- **Jamshedpur** – **Jharkhand**
- **Bhilai** – **Chhattisgarh**
- **Vijayanagar** – **Karnataka**
- **Salem** – **Tamil Nadu**



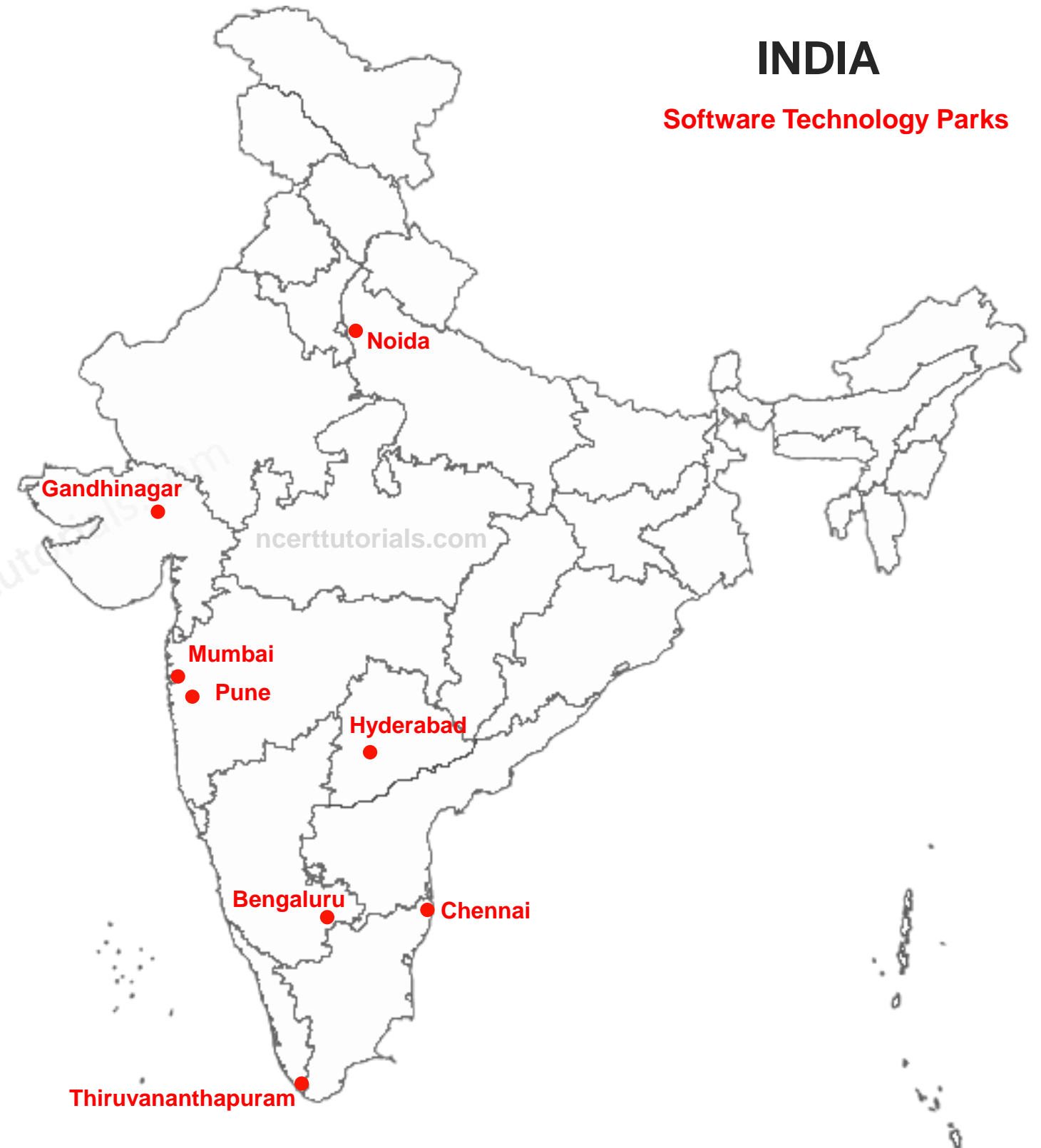
# Software Technology Parks

(Locating and labelling only)

- **Noida** (Uttar Pradesh)
- **Gandhinagar** (Gujrat)
- **Mumbai** (Maharashtra)
- **Pune** (Maharashtra)
- **Hyderabad** (Telangana)
- **Bengaluru** (Karnataka)
- **Chennai** (Tamil Nadu)
- **Thiruvananthapuram** (Kerala)

**INDIA**

Software Technology Parks



# Life Lines of National Economy (Geography)

## Map Items

- a. Major Ports
- b. International Airports

# Major Ports

(Locating and labelling)

- Kandla
- Mumbai
- Marmagao
- New Mangalore
- Kochi
- Tuticorin
- Chennai
- Vishakhapatnam
- Paradip
- Haldia



**INDIA**

**Major Ports**

# International Airports

(Locating and labelling)

- **Amritsar** (Raja Sansi - Guru Ramdas Jee)
- **Delhi** (Indira Gandhi)
- **Mumbai** (Chhatrapati Shivaji)
- **Chennai** (Meenam Bakkam)
- **Kolkata** (Netaji Subhash Chandra Bose)
- **Hyderabad** (Rajiv Gandhi)

